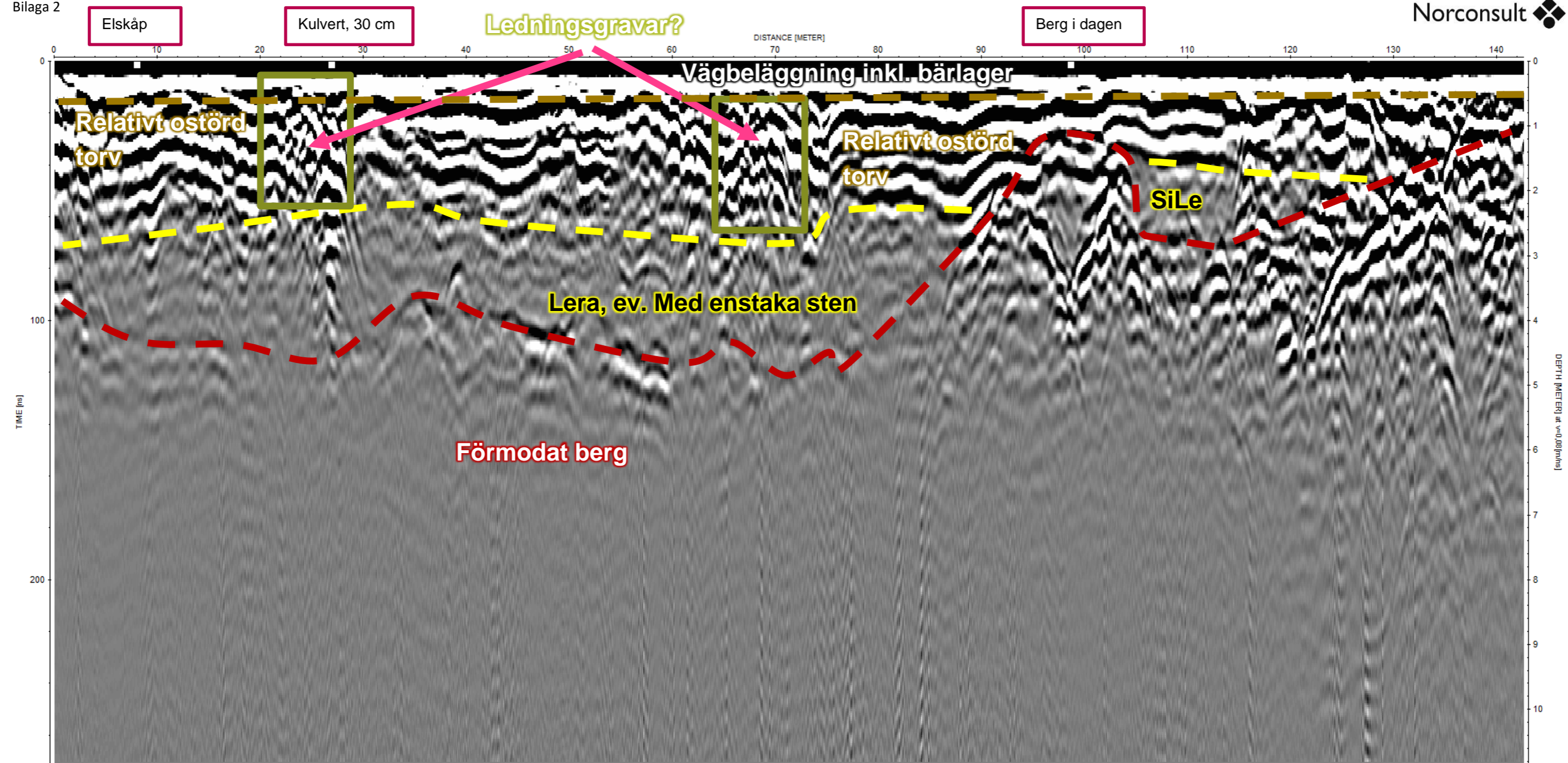


Figur 1. DAT_0065, GC-vägen söder om grusplanen

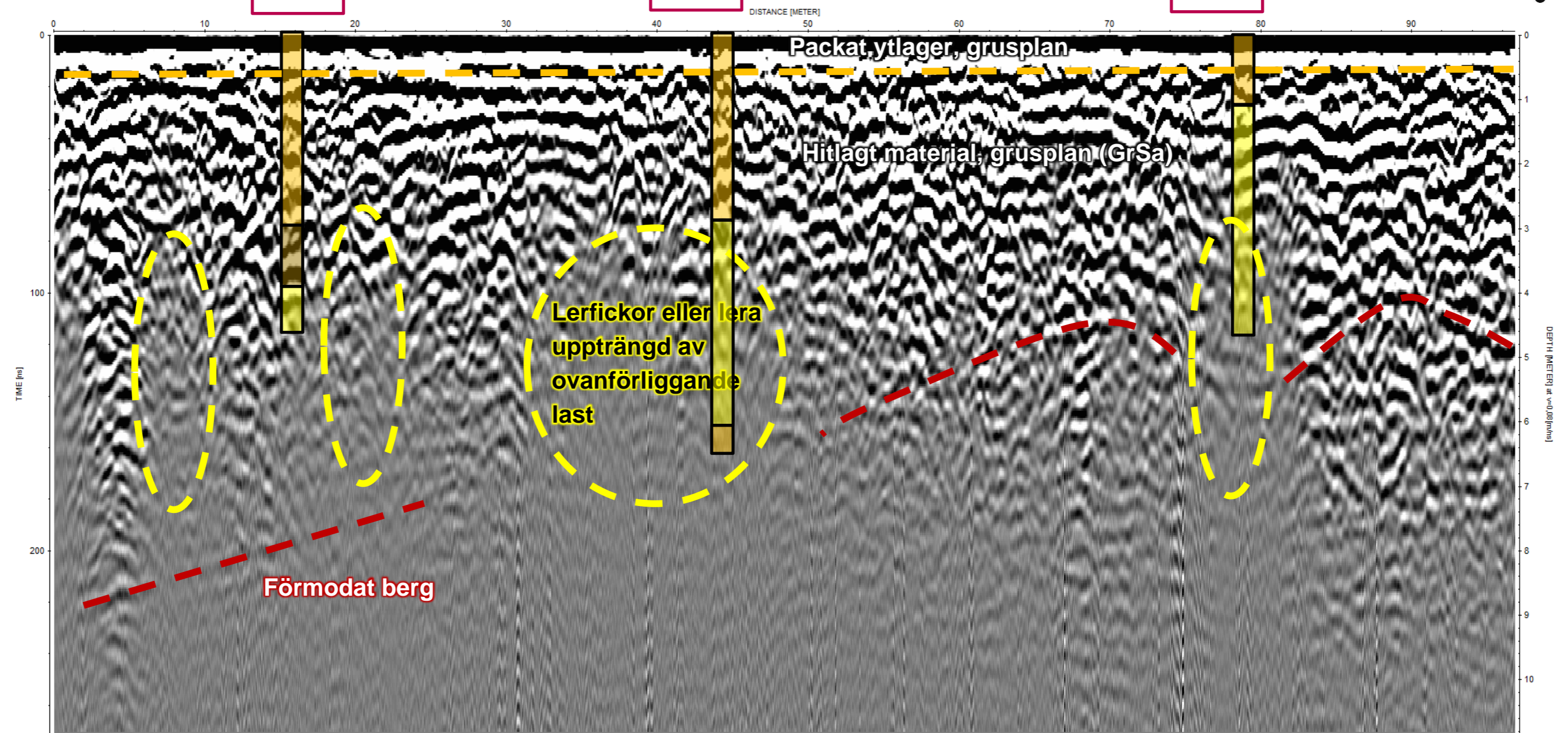


Figur 2. DAT_0066, GC-vägen väster om grusplanen

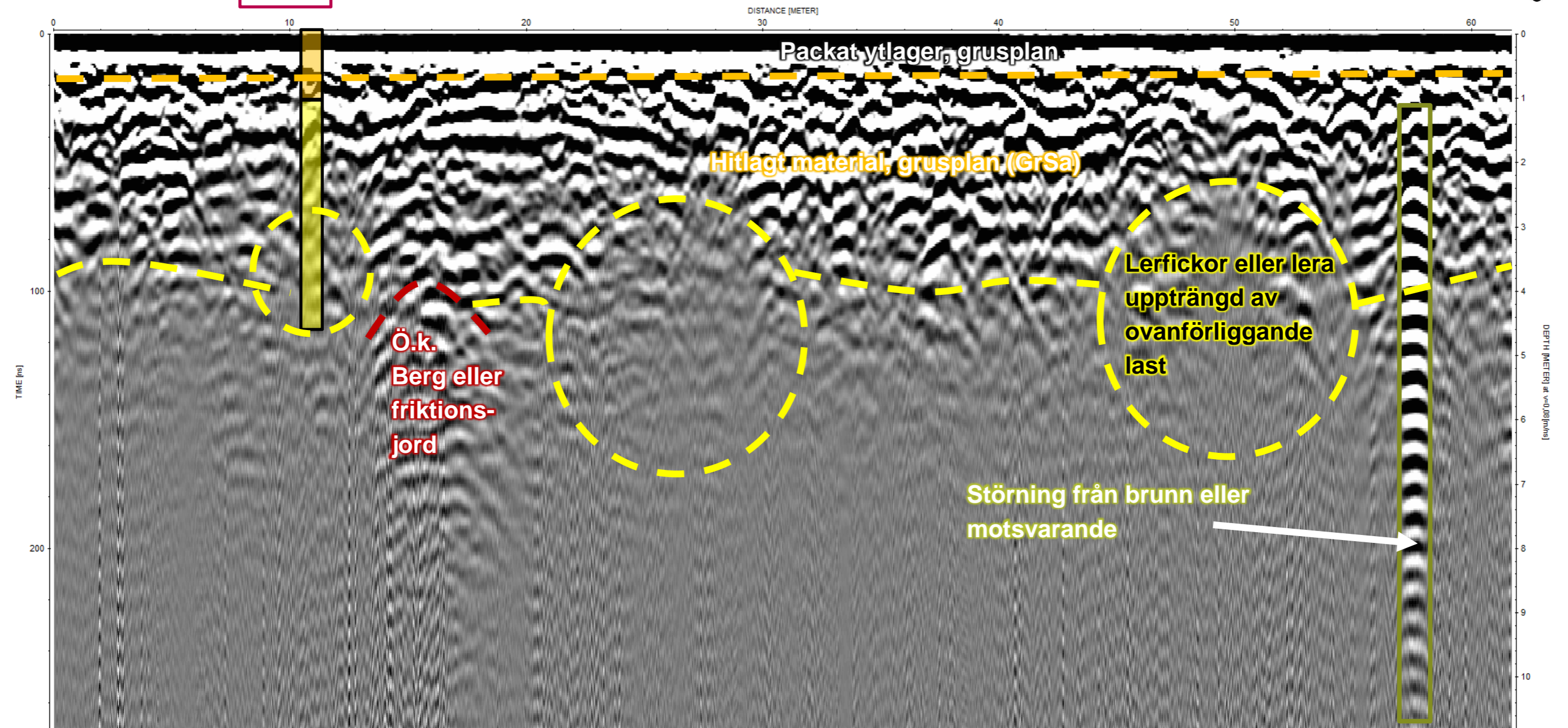
NC2007

ST1902

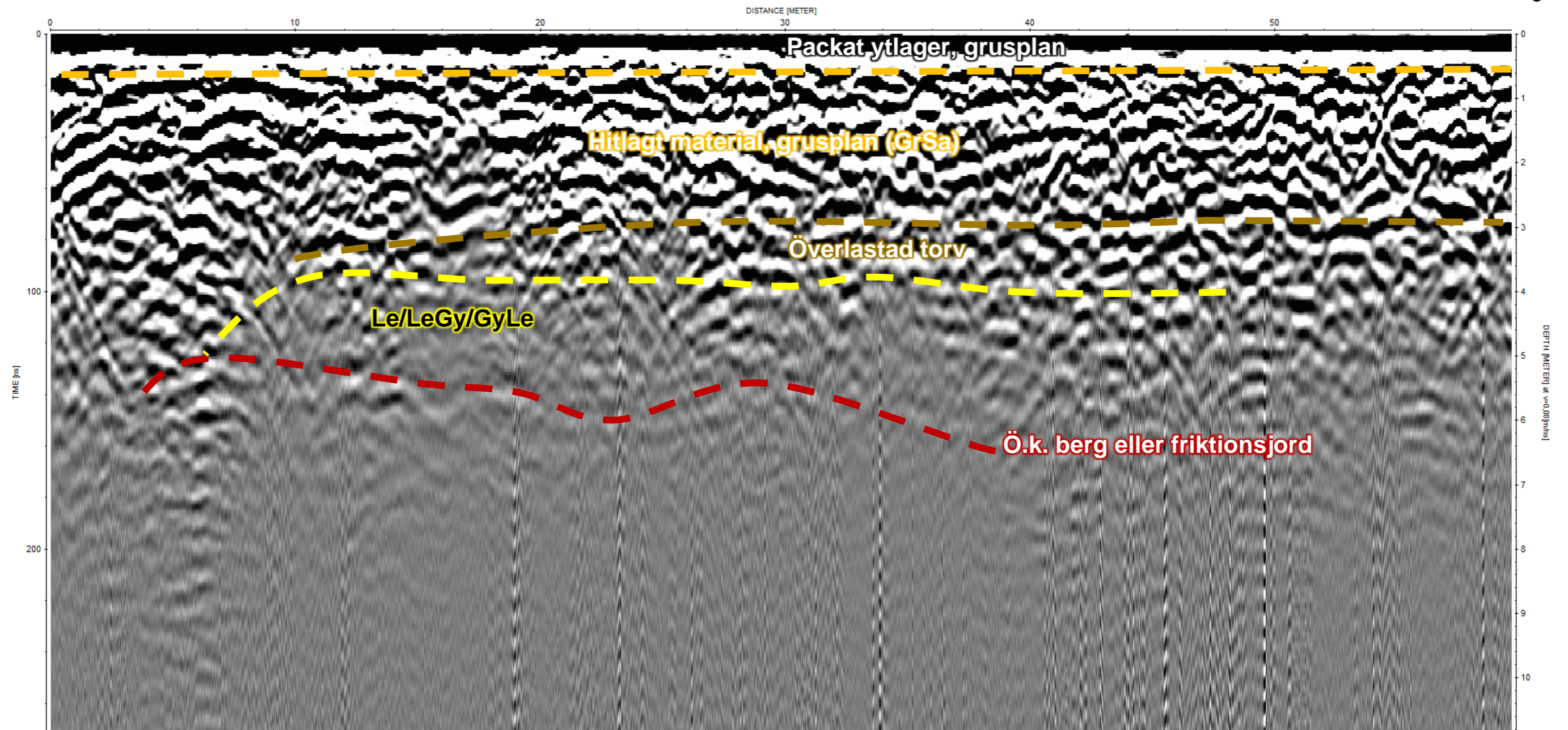
NC2003



Figur 3. DAT_0067, på grusplanen

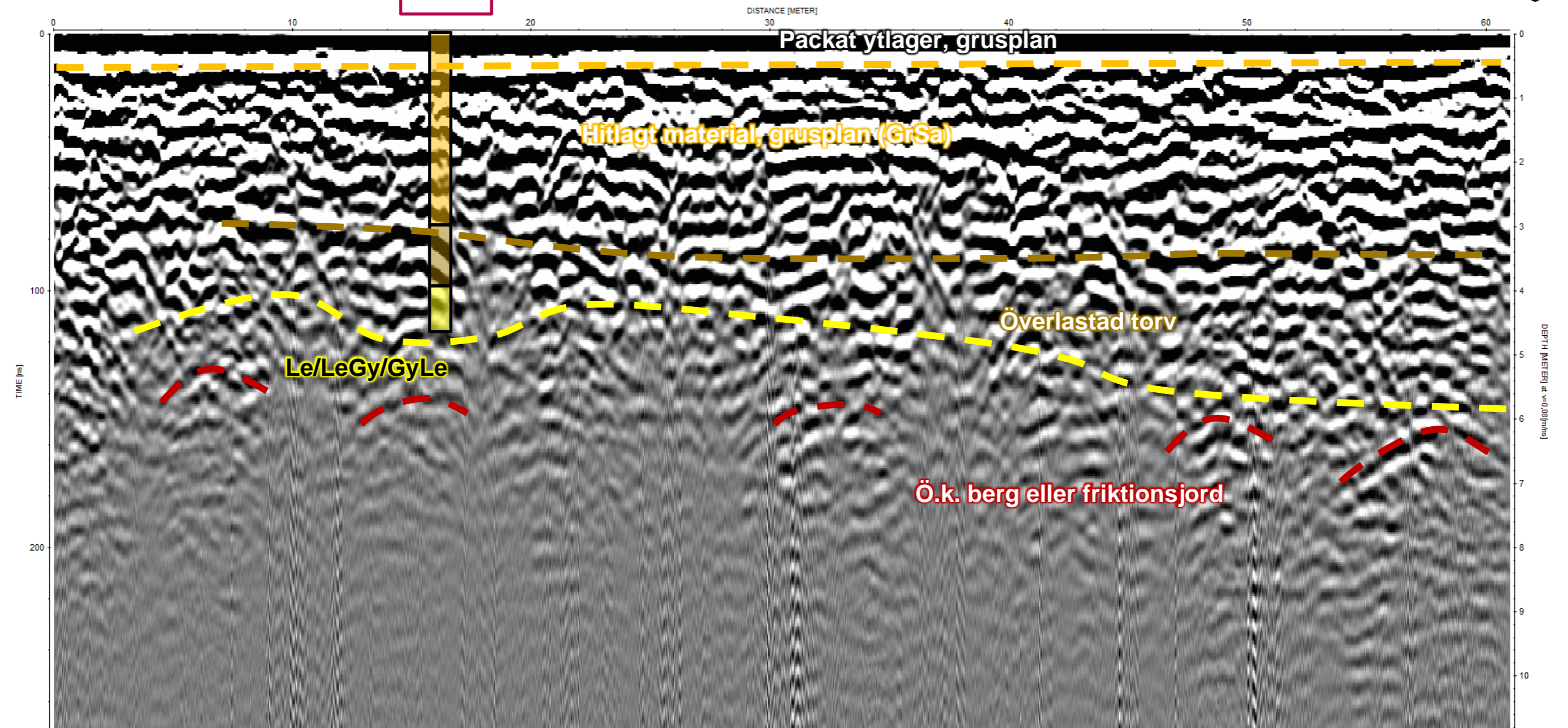


Figur 4. DAT_0068, på grusplanen.




Figur 5. DAT_0069, på grusplanen.

NC2007



Figur 6. DAT_0070, på grusplanen.


NC2008



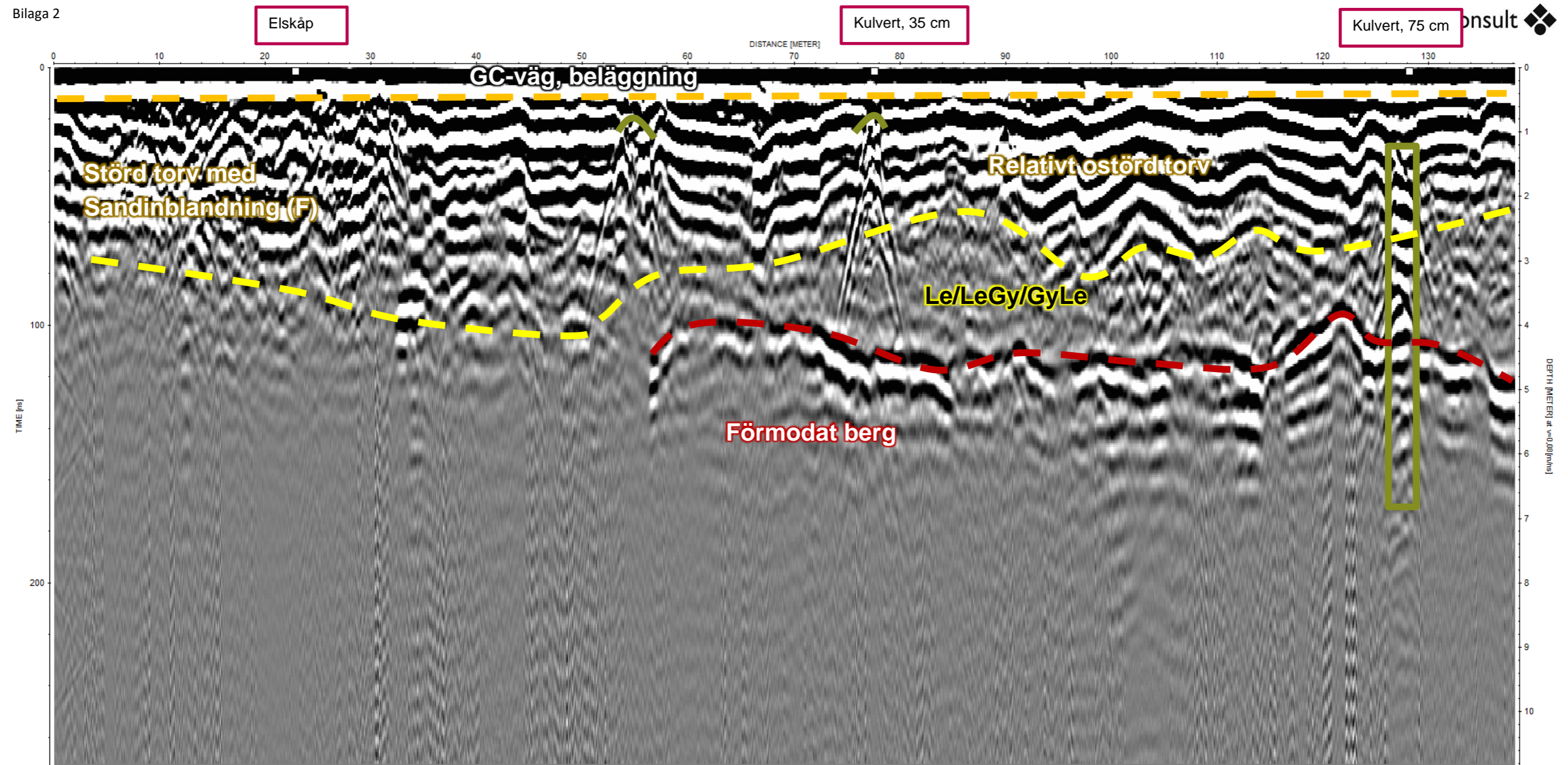
Figur 7. DAT_0071, på grusplanen.

ST1904


NC2006



Figur 8. DAT_0072, på grusplanen.



Figur 9. DAT_0073, GC-väg norr om grusplanen.



Figur 10. DAT_0074, torvområde öster om grusplanen.